INSTRUMENT APPROACH CHART - ICAO

LYDD
RNP
RWY 03
(ACFT CAT A,B,C)

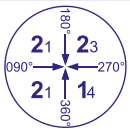

MSA 25NM ARP

APP	120.705	LYDD APPROACH	AD ELEVATION	13	
TWR	119.380	LYDD TOWER	THR ELEVATION	10	
ATIS	129.230	LYDD INFORMATION	OBSTACLE ELEVATION **1240 AMSL** (1230) (ABOVE THR)		
			BEARINGS ARE MAGNETIC		

TRANSITION ALTITUDE **6000**

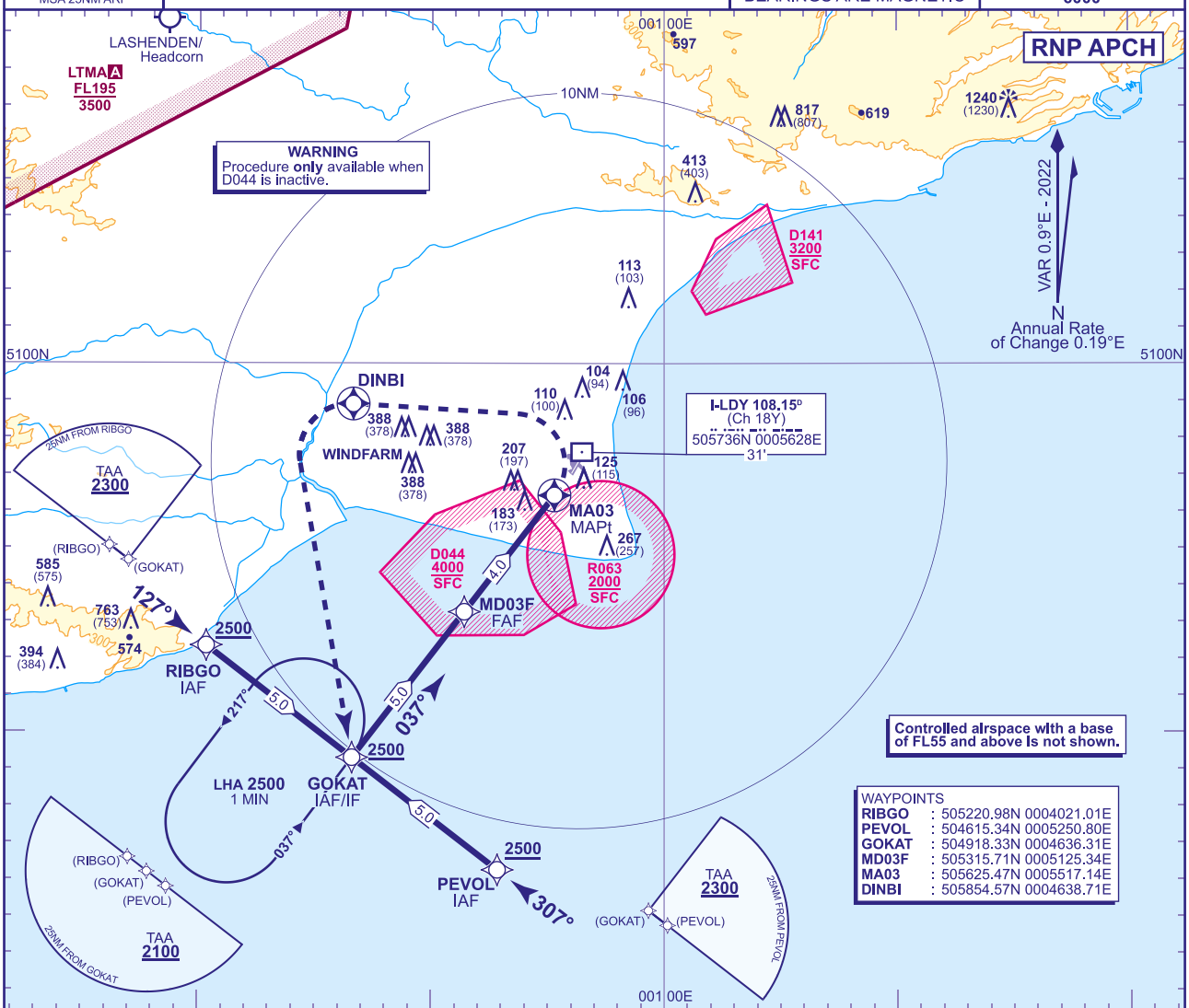

RECOMMENDED PROFILE Gradient 5.34%, 324FT/NM

NM to MA03	4	3	2	1
ALT(HGT)	**1600**(1590)	**1280**(1270)	**950**(940)	**630**(620)

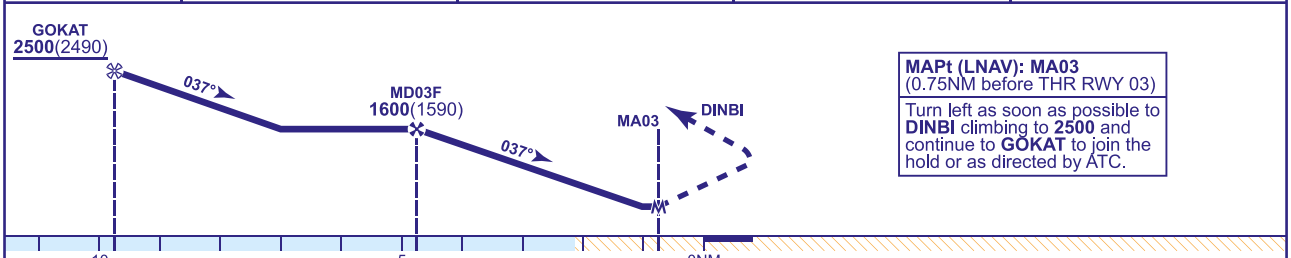

MAPt (LNAV): MA03
(0.75NM before THR RWY 03)

Turn left as soon as possible to **DINBI** climbing to **2500** and continue to **GOKAT** to join the hold or as directed by ATC.

Aircraft Category		A	B	C
OCA (OCH)	LNAV	**430**(420)	**430**(420)	**430**(420)
VM(C)OCA (OCH AAL)	Total Area	**510**(497)	NA	NA
	West of RWY 03/21	NA	**510**(497)	**790**(777)

Rate of descent					
G/S KT	160	140	120	100	80
FT/MIN	860	760	650	540	430

NOTE **1** FAT offset 5° from RWY 03 C/L.
2 DME I-LDY will indicate 0.5NM at THR RWY 03.
3 Initial Approach MAX speed 210KIAS.
4 Danger Area activity information available on Lydd ATIS 129.230.

CHANGE (7/25): NOTE 4 AMENDED. SPECIFICATION CHANGE.